




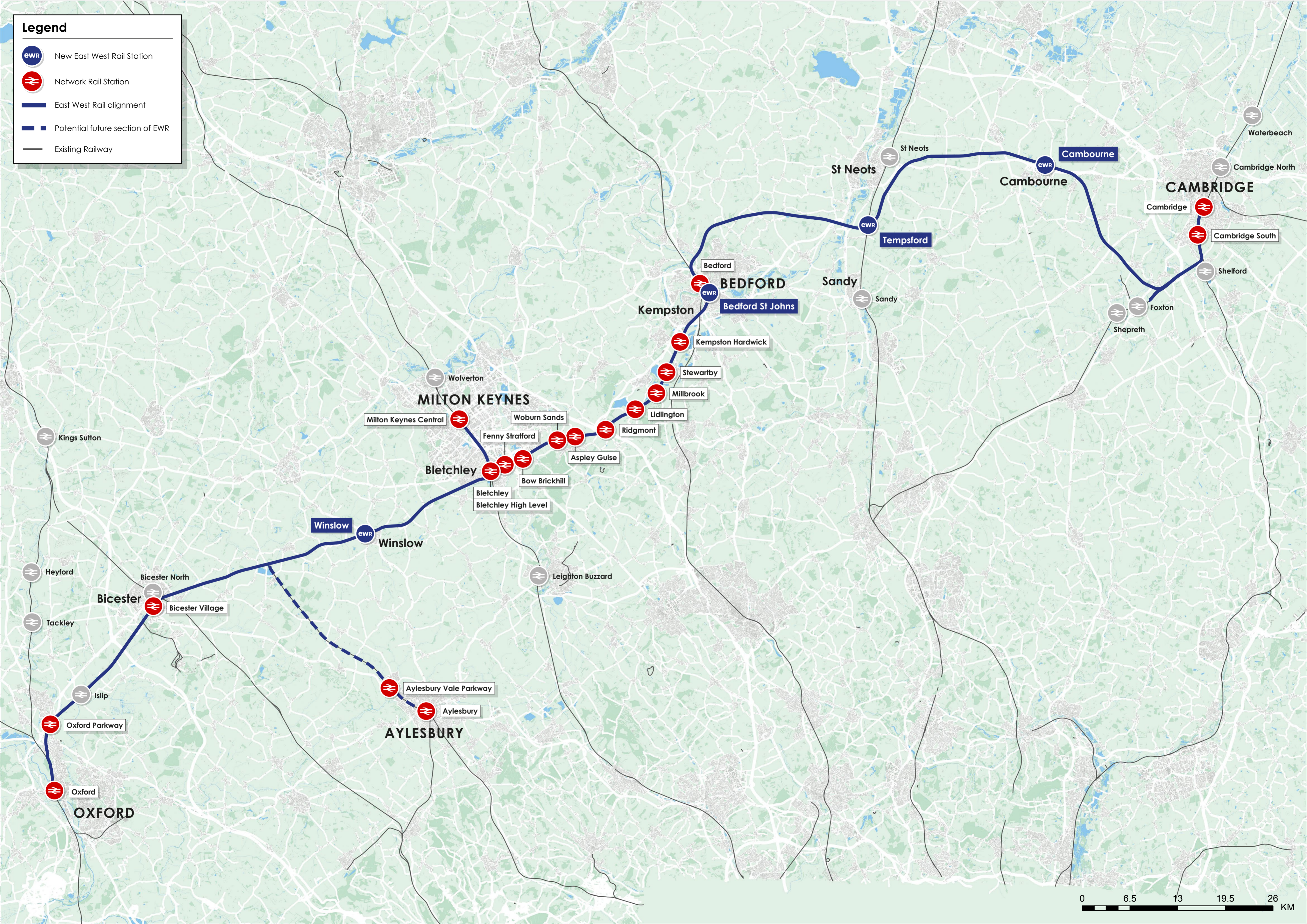


Legend

-  New East West Rail Station
-  Network Rail Station
-  East West Rail alignment
-  Potential future section of EWR
-  Existing Railway



- Oxford** (Network Rail Station)
- Oxford Parkway** (Network Rail Station)
- Islip** (Network Rail Station)
- Tackley** (Network Rail Station)
- Heyford** (Network Rail Station)
- Bicester** (Network Rail Station)
- Bicester North** (Network Rail Station)
- Bicester Village** (Network Rail Station)
- Winslow** (New East West Rail Station)
- Aylesbury Vale Parkway** (Network Rail Station)
- Aylesbury** (Network Rail Station)
- Milton Keynes Central** (Network Rail Station)
- Wolverton** (Network Rail Station)
- Milton Keynes** (Network Rail Station)
- Bletchley** (Network Rail Station)
- Bletchley High Level** (Network Rail Station)
- Bow Brickhill** (Network Rail Station)
- Fenny Stratford** (Network Rail Station)
- Woburn Sands** (Network Rail Station)
- Ridgmont** (Network Rail Station)
- Lidlington** (Network Rail Station)
- Millbrook** (Network Rail Station)
- Stewartby** (Network Rail Station)
- Kempston Hardwick** (Network Rail Station)
- Bedford** (New East West Rail Station)
- Bedford St Johns** (New East West Rail Station)
- Kempston** (Network Rail Station)
- Sandy** (Network Rail Station)
- St Neots** (Network Rail Station)
- Tempford** (New East West Rail Station)
- Cambridge** (New East West Rail Station)
- Cambridge North** (Network Rail Station)
- Cambridge South** (Network Rail Station)
- Shelford** (Network Rail Station)
- Foxton** (Network Rail Station)
- Shepreth** (Network Rail Station)
- Waterbeach** (Network Rail Station)

