





### We are considering:

- Closing Millbrook level crossing, with options for alternative access across the railway

### Legend

- 
- The map shows a railway line running diagonally from the top left to the bottom right. A thick blue line represents the 'East West Rail - Marston Vale Line'. A red circle with a white railway symbol indicates an 'Existing station' at 'Millbrook station'. A blue circle with a white 'X' indicates a 'Level crossing proposed for closure' at the 'Millbrook level crossing'. The crossing is located where the railway line crosses 'Station Road'. A white line labeled 'Lidington Pit Permissive Bridleway' runs parallel to the railway line. The background is a light green map showing fields and some buildings.
-  East West Rail  
– Marston Vale Line
  -  Level crossing proposed for closure
  -  Existing station